

WILDLIFE AND COUNTRYSIDE ACT 1981

THE LONDON BOROUGH OF HARROW

1969 DEFINITIVE MAP and STATEMENT

**The London Borough of Harrow Definitive Map Modification Order 2024
Alleyway linking Lawrence Crescent and De Havilland Road**

This Order is made by The London Borough of Harrow ("the Order Making Authority") UNDER SECTION 53 (2) (b) of the Wildlife and Countryside Act 1981("the Act") because it appears to the authority that the Definitive Map and Statement require modification in consequence of the occurrence of an event specified in section 53(3)(c)(i) of the Act namely, the discovery by the authority of evidence which (when considered with all other relevant evidence available to them) shows that a right of way which is not shown in the map and statement subsists or is reasonably alleged to subsist over land in the area to which the map relates, being a right of way such that the land over which the right subsists is a public path.

The Order Making Authority hereby order that:

1. For the purposes of the Order the relevant date is 7 October 2024
2. The London Borough of Harrow 1969 Definitive Map and Statement shall be modified as described in Part I and Part II of the Schedule and shown on the map(s) attached to the Order.
3. This Order shall take effect on the date it is confirmed and may be cited as The London Borough of Harrow Definitive Map Modification Order 2024 Alleyway linking Lawrence Crescent and De Havilland Road.

Made on

5th

December 2024

SCHEDULE

Part I

Modification of 1969 Definitive Map

Description of paths or ways to be added as shown on the map

Path No.	Start address	End address	Length	Width
UF175	21 & 23 Lawrence Crescent	82 De Havilland Road & 23 Lawrence Crescent (rear)	41m	3m

Part II

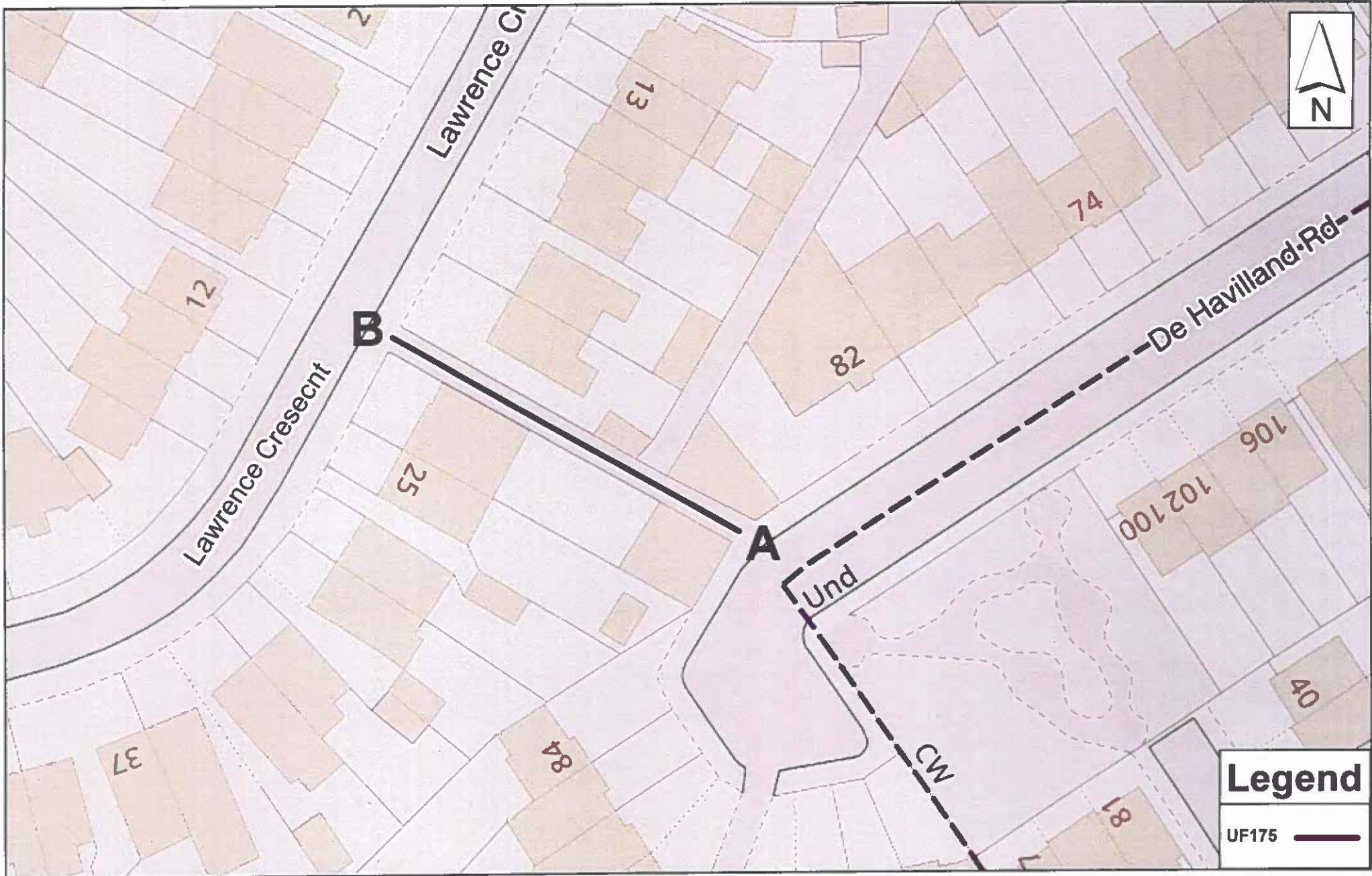
Modification of Definitive Statement Variation of particulars of paths or ways

The following additions shall be made to the Definitive Statement for the London Borough of Harrow:

Path No.	STATEMENT
UF175	A Footpath commencing at the back of the footway between Nos. 21 & 23 Lawrence Crescent (Point A) and ending at the back of the footway between 82 De Havilland Road and 23 Lawrence Crescent (rear) (Point B). A distance of 41m and a constant width of 3m.

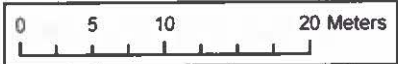
Urban Footpath 175

Scale 1:500 on A4




Legend

UF175 



THE COMMON SEAL OF THE)
MAYOR AND BURGESSES OF)
THE LONDON BOROUGH OF)
HARROW was hereto affixed)
in the presence of the officer)
named below who is duly)
authorised to attest this document)



156702

D. Alawihare

Signature

D. Alawihare, Senior Solicitor

Name and Role