

London Borough of Harrow  
The Harrow (Waiting and Loading  
Restrictions) (Amendment No. \*) Traffic  
Order 202\*

---

Statement of Reasons  
Draft Traffic Order  
Notice of Proposals  
Plans

---


Consultation Period  
30 January 2025  
to  
20 February 2025

---

**Statement of reasons:**

Changes to waiting restrictions in various locations to provide a safer environment for all users of the highway network.

Project Officer: Saba Nathan



# LONDON BOROUGH OF **HARROW**

## TRAFFIC MANAGEMENT ORDER

20\*\* No. \*

---

The Harrow (Waiting and Loading Restriction) (Amendment No. \*) Traffic Order 20\*\*

Made \*\*

Coming into operation \*\*

---

The Council of the London Borough of Harrow, after consulting the Commissioner of Police for the Metropolis, in exercise of the powers conferred by sections 6, 124, and Part IV of Schedule 9 to the Road Traffic Regulation Act 1984(a) and of all other powers thereunto enabling, hereby make the following Order:-

1. This Order shall come into operation on \*\*\* and may be cited as The Harrow (Waiting and Loading Restriction) (Amendment No.\*\*\*) Traffic Order 20\*\*.
2. In this Order the expression “enactment” means any enactment, whether public general or local, and includes any order, byelaw, rule, regulation, scheme or other instrument having effect by virtue of an enactment and any reference in this Order to any enactment shall be construed as a reference to that enactment as amended, applied, consolidated, re-enacted by or as having effect by virtue of any subsequent enactment.
3. Without prejudice to the validity of anything done or to any liability incurred in respect of any act or omission before the coming into operation of this Order, the Harrow (Waiting and Loading Restriction) Traffic Order 2014(c) shall have effect as though;
  - for the items in Schedule 1 to that Order numbered **116, 247, 301, 385, 600, 601, 610, 882, 919, 942, 1129 and 1256**, there were substituted the items similarly numbered and set out in columns 1, 2 and 3 of Schedule 1 to this Order.
  - the items numbered **1264, 1265, 1266, 1267 and 1268** are inserted into Schedule 1 to that Order as set out in columns 1,2 and 3 of Schedule 1 to this Order.
  - the item numbered **190 in Schedule 2** to this Order is hereby inserted into Schedule 2 of the 2014(c) Order as set out in columns 1, 2 and 3 of Schedule 2 to this Order.

Dated this \*\* day of \*\* 20\*\*

Poonam Pathak  
Strategic Head of Traffic, Highways & Asset Management  
(the officer appointed for this purpose)

---

(a) 1984 c.27

(b) 1985 c.51

(c) LBH2014/40

**SCHEDULE 1 Waiting restrictions**

1 Item No.	2 Street	3 Prescribed hours see Schedule 3
1129	<p><b>Abbey Close</b></p> <p>a) <b>Both sides;</b> between the extended north-western kerb-line of Cuckoo Hill and a point 9.50 metres northwest of that point.</p> <p>b) <b>South-west side;</b> from a point opposite its common boundary of No.s 30 &amp; 28 to a point 2.7 metres south-west of the southern boundary of No.s 42 &amp; 44</p> <p>c) <b>North-west side;</b> from its common boundary of No.s 30 &amp; 28 in a north westerly direction to its northern boundary of No.s 38 &amp; 40</p>	<p align="center">A</p> <p align="center">A</p> <p align="center">A</p>
1264	<p><b>Bodmin Close</b></p> <p>a) <b>North-east side;</b> from its junction with Kings Road to its junction with Mead Field</p>	<p align="center">A</p>
116	<p><b>Brookside Close</b></p> <p>(a) the north-east side, (i) between a point 4.50 metres south-east of a point opposite the south-eastern wall of Nos. 466/468 Eastcote Lane and its junction with Eastcote Lane; (ii) from a point 27.7 metres north-east of its junction with Eastcote Lane in a north-easterly direction to its southern boundary of No. 57.</p> <p>(b) the south-east and south-west sides, between a point 2.40 metres west of a point opposite the eastern wall of Nos. 1 to 6 Brookside Close and its junction with Eastcote Lane.</p>	<p align="center">A</p> <p align="center">A</p> <p align="center">A</p>
1256	<p><b>Cody Close</b></p> <p>(a) the north-west side, between the north-eastern kerb-line of Waghorn Road and a point 10.00 metres north-east of that kerb-line.</p> <p>(b) the south-east side, between the north-eastern kerb-line of Waghorn Road and a point 15.00 metres north-east of that kerb-line.</p> <p>(c) both sides, from its common boundary of No.s 12 &amp; 13 in a north-easterly direction for 11.3 metres.</p>	<p align="center">A</p> <p align="center">A</p> <p align="center">A</p>
247	<p><b>Crowshott Avenue</b></p> <p>(ix) between a point 40.00 metres west of the extended western kerb-line of Ladycroft Walk and a point 19.40 metres west of the extended western kerb-line of Peareswood Gardens;</p>	<p align="center">E</p>
301	<p><b>Durley Avenue</b></p> <p>(a) the northern junction with Cannon Lane, the north side: between the extended eastern kerb-line of Cannon Lane and a point 10.00 metres east of that extended kerb-line;</p> <p>(b) the northern junction with Cannon Lane, the south side: between the extended eastern kerb-line of Cannon Lane and its common boundary of No.s 73 and 71 Durley Avenue;</p> <p>c) the southern junction with Cannon Lane, (i) the north side, between its junction with Cannon Lane and a point opposite the common boundary of Nos. 6 and 8 Durley Avenue;</p> <p>(ii) the south side, between its junction with Cannon Lane and a point opposite the common boundary of No.s 2 and 4 Durley Avenue.</p>	<p align="center">A</p> <p align="center">A</p> <p align="center">A</p> <p align="center">A</p>
385	<p><b>Grange Farm Close</b></p> <p>Both sides (a) from its junction with Shaftesbury Avenue to a point 35.1 metres south-west of that junction.</p> <p>North-west side: (a) from a point 45.8 metres south-west of its junction with Shaftesbury Avenue for a distance of 19.3 metres in a south-westerly direction.</p>	<p align="center">A</p> <p align="center">A</p>

	<p>(b) From a point 6.8 metres north-east of its northern kerblines of the eastern access road of Grange Farm Close to its junction with Osmond Close.</p> <p>South-east side:</p> <p>(a) From a point 55.5 metres south-west of its junction with Shaftesbury Avenue to a point 67.9 metres south-west of that point.</p> <p>(b) From a point 67.9 metres south-west of its junction with Shaftesbury Avenue to a point 25 metres south of that point.</p> <p>(iii) From a point 92.9 metres south-west of its junction with Shaftesbury Avenue to a point 11.2 metres south-west of that point.</p>	<p>A</p> <p>A</p> <p>E</p> <p>A</p>
<b>1265</b>	<p><b>Greystoke Avenue</b></p> <p>Both sides,</p> <p>(c) From its junction with Melbourne Avenue to a point 10 metres south of that junction</p>	<p>A</p>
<b>1266</b>	<p><b>Hodgkins Mews</b></p> <p>The south side</p> <p>From a point 12.3 metres east of its western building line of No. 1 Hodgkins Mews in an easterly direction for a distance of 8.1 metres</p>	<p>A</p>
<b>600</b>	<p><b>Marsh Lane, Stanmore, the service road on the east side fronted by Nos. 91 to 109 Marsh Lane</b></p> <p>(a) the north-east side,</p> <p>(i) between its northern junction with Marsh Lane and a point 4.10 metres south-east of a point opposite the common boundary of Nos. 93 and 95 Marsh Lane;</p> <p>(iii) between a point 6.60 metres south-east of a point opposite the party wall of Nos. 107 and 109 Marsh Lane and its southern junction with Marsh Lane;</p> <p>(b) the south-west side,</p> <p>(i) between its northern junction with Marsh Lane and its southern junction with Marsh Lane.</p>	<p>A</p> <p>A</p> <p>A</p>
<b>601</b>	<p><b>Marsh Road</b></p> <p>a) The east, north-east and north sides,</p> <p>ii) between a point 30.00 metres north of the northern boundary wall of No. 120 Marsh Road and a point 4 metres south of the common boundary of No.s 120 &amp; 118 Marsh Road;</p> <p>(xii) from its northern property boundary of No. 215 (Monument House) Marsh Road, in a southerly direction for 20.8 metres;</p> <p>(xiii) from a point 20.8 metres south of the northern property boundary of No. 215 (Monument House) Marsh Road, to its northern extended kerb line of Chapel Lane Car Park access Road;</p> <p>b) The west, south-west and south sides</p> <p>ii) between a point 34.00 metres north of a point opposite the southern wall of No. 120 Marsh Road and the northern property boundary of No. 215 (Monument House) Marsh Road;</p> <p>(xii) from its northern property boundary of No. 215 (Monument House) Marsh Road, in a southerly direction for 20.8 metres;</p> <p>(xiii) from a point 20.8 metres south of the northern property boundary of No. 215 (Monument House) Marsh Road, to its northern extended kerb line of Chapel Lane Car Park access Road;</p>	<p>E</p> <p>A</p> <p>E</p> <p>E</p> <p>A</p> <p>E</p>
<b>610</b>	<p><b>Melbourne Avenue</b></p> <p>a) The north-west side</p> <p>(iv) between a point 6.5 metres opposite the extended north-western kerblines of Greystoke Avenue to a point opposite 20 metres south-east of the northern boundary of No.s 25 &amp; 26 Melbourne Avenue in a south-easterly direction;</p> <p>b) The south-east side</p>	<p>E</p>

	(ii) from a point 6.5 metres north-west of its extended northern kerbline of Greystoke Avenue to a point 10.6 metres south-east of the extended southern kerbline of Greystoke Avenue	<b>A</b>
<b>675</b>	<b>Osmond Close</b> a) The north side, between the south-western kerb-line of Grange Farm Close and a point 37.6 metres south-west of that kerb-line.	

<b>1267</b>	<b>Oxhey Lane</b> (a) the south side; from a point 20.9 metres south-east of its extended south-eastern kerbline of Royston Park Road to a point 44.3 metres north-west of western kerbline of Royston Park Road.	<b>A</b>
<b>1268</b>	<b>Royston Park Road</b> (a) both sides; from its junction with Oxhey Road in a southerly direction for 13 metres.	<b>A</b>
<b>919</b>	<b>Tillotson Road</b> c) north side, from the common boundary of 15/17 Tillotson Road in a south-westerly direction for 25.56 metres	<b>AC</b>
<b>882</b>	<b>The Avenue, Hatch End</b> a) the north-east side (v) between a point 8.50 metres south-east of the extended south-eastern kerb-line of Walpole Close and a point 19.00 metres north-west of the extended north-western kerb-line of Walpole Close;  (vii) between a point 19.00 metres north-west of the extended north-western kerb-line of Walpole Close and a point 7.70 metres south-east of a point opposite the common boundary of Nos. 21b and 21c The Avenue;	<b>A</b>  <b>AG</b>
<b>942</b>	<b>Uxbridge Road</b> a) the north and north-west sides. (xxxvi) between a point 19.00 metres west of a point opposite the common boundary of No. 53 Uxbridge Road and No. 8 Fortnums Acre and a point 12.00 metres east of the eastern kerb-line of Chenduit Way;	<b>A</b>

## SCHEDULE 2

<b>1</b> <b>Item</b> <b>No.</b>	<b>2</b> <b>Street</b>	<b>3</b> <b>Restricted</b> <b>hours</b>
<b>190</b>	<b>Tillotson Road</b> the north side, between a point opposite the party wall of Nos. 15 and 17 Tillotson Road and a point 25.56 metres south-west of that point.	<b>26</b>

## EXPLANATORY NOTE

(This Note is not part of the Order but is intended to indicate its general purport.)

This Order further amends the Harrow (Waiting and Loading Restriction) Order 2014, so that the restrictions imposed by that Order on vehicles, with certain exceptions, with regard to waiting, loading, the offer or exposure for sale of goods from vehicles and on advertising activities in certain streets in the London Borough of Harrow, now apply in additional lengths of roads within the Borough.

London Borough of Harrow

The Harrow (Waiting and Loading Restrictions) (Amendment No. \*) Traffic Order 202\*

1. NOTICE IS HEREBY GIVEN that the Council of the London Borough of Harrow proposes to make the above-mentioned Order under Sections 6, 124 and Part IV of Schedule 9 of the Road Traffic Regulation Act 1984 as amended by the Local Government Act 1985 and all other enabling powers.
2. The general effect of the Order would be to introduce Waiting & Loading Restrictions as detailed and at times indicated in the Schedules below.
3. A copy of the proposed Order and of the Council's statement of reasons for proposing to make the Order can be inspected until the expiration of a period of 21 days from the date on which this notice is published at Greenhill Library, Perceval Square, College Road, Harrow, HA1 1GX between 10.00 a.m. and 6.00 p.m. Monday to Saturday and 11.00 a.m. and 3.00 p.m. Sunday, excluding Bank Holidays.
4. Further information may be obtained by contacting the Transportation Service at [transportation@harrow.gov.uk](mailto:transportation@harrow.gov.uk).
5. Persons desiring to object to the proposed Orders should send a statement in writing of their objection and the grounds thereof, to the address below or via email to; Head of Traffic, Highways and Asset Management at [transportation@harrow.gov.uk](mailto:transportation@harrow.gov.uk) quoting reference 24-26 SN, before the aforementioned date.

Dated 30<sup>th</sup> January 2025

Poonam Pathak  
Strategic Head of Traffic, Highways and Asset Management  
Environment Directorate, PO Box 1362, Harrow, HA3 3RL

NO WAITING AT ANY TIME (DOUBLE YELLOW LINES) Time zone (A)

Certain lengths of:

**Abbey Close, Bodmin Close, Brookside Close, Cody Close, Durley Avenue, Grange Farm Close, Greystoke Avenue, Hodgkins Mews, Marsh Lane (Stanmore) the service road on the east side fronted by No's 91 to 109 Marsh Lane, Marsh Road, Melbourne Avenue, Osmond Close, Oxhey Lane, Royston Park Road, The Avenue (Hatch End) and Uxbridge Road.**

NO WAITING 8AM – 6.30PM MONDAY – SATURDAY (SINGLE YELLOW LINES) Time zone (E)

Certain lengths of:

**Crowshott Avenue, Melbourne Avenue**

NO WAITING 7AM TO 10AM & 4PM TO 7PM MONDAY TO FRIDAY (SINGLE YELLOW LINES) Time zone (AC)

Certain lengths of:

**Tillotson Road**

NO WAITING 10AM TO 11AM & 3PM TO 4PM ON MONDAY TO SATURDAY (SINGLE YELLOW LINES) Time zone (AG)

Certain lengths of:

**The Avenue (Hatch End)**

NO LOADING 7AM TO 10AM & 4PM TO 7PM MONDAY TO FRIDAY (SINGLE KERB BLIPS) Time code  
(26)

Certain lengths of:  
**Tillotson Road**

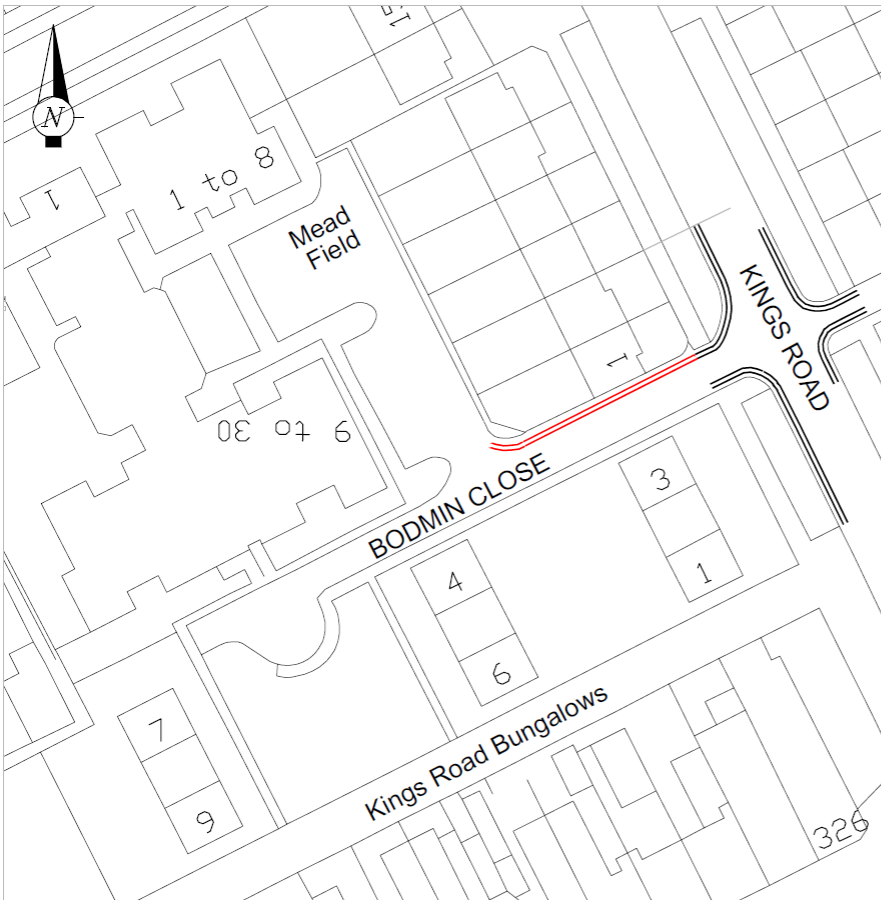


**NOTES:**  
 Proposed 'at any time' waiting restrictions (double yellow lines)

This map is reproduced from or based upon Ordnance Survey material with the permission of Ordnance Survey on behalf of the Controller of Her Majesty's Stationery Office (c) Crown copyright. Unauthorised reproduction infringes Crown Copyright and may lead to prosecution or civil proceedings. London Borough of Harrow 100019206.

**LONDON BOROUGH OF HARROW**  
 PLACE DIRECTORATE TRANSPORTATION  
 P.O. Box 1362 Harrow, Middlesex. HA3 3RL Tel: 020 8863 5611

A	ORIGINAL ISSUE - FOR CONSULTATION	Aug 2024
Designation	Details of Revision	Date
Project	Local Safety Parking Programme	
Title	Abbey Close	
Scale	Drawn SN	Checked
NTS	Date 01/07/2024	
Drawing no	T/DWG/001525-1	
Autocad file D:\TRAFFIC\Projects\TPR0043 HAR Local Safety Parking Schemes (Problem Streets)\_2024-25\LSSP Batch 3\Stage 1 Dwg\Batch 3 Dwg.dwg		



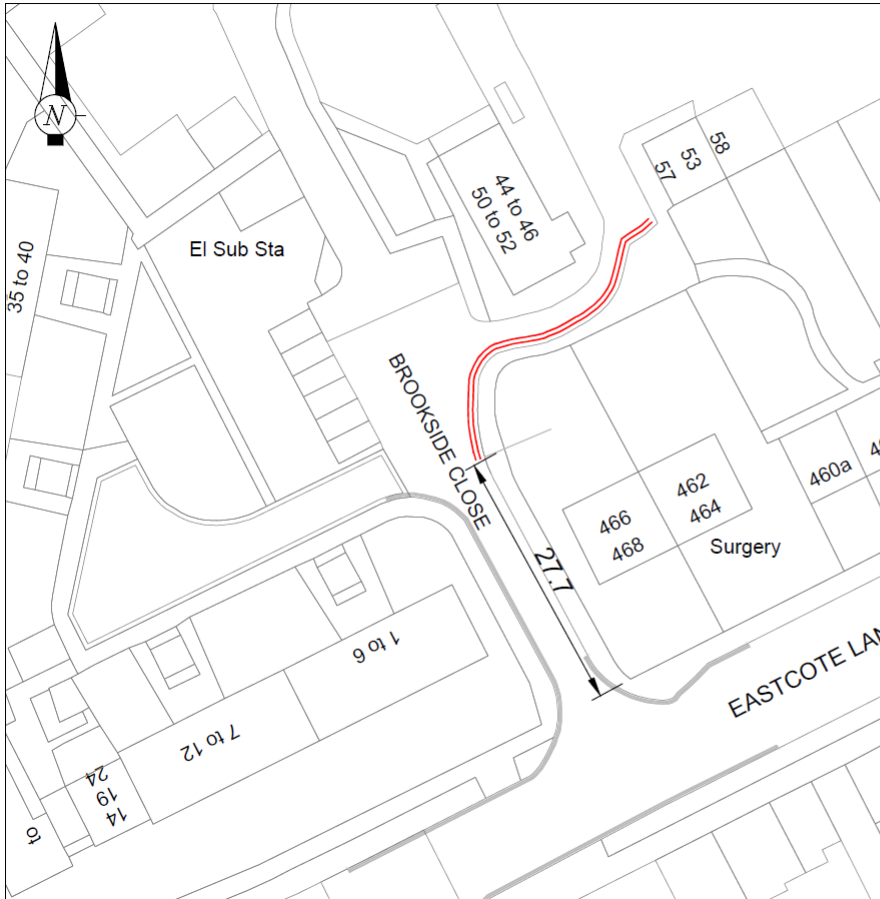
**NOTES:**  
 Proposed extension of 'at any time' waiting restrictions (double yellow lines)  
 Existing 'at any time' waiting restrictions (double yellow lines)

This map is reproduced from or based upon Ordnance Survey material with the permission of Ordnance Survey on behalf of the Controller of Her Majesty's Stationery Office (c) Crown copyright. Unauthorised reproduction infringes Crown Copyright and may lead to prosecution or civil proceedings. London Borough of Harrow 100019206.

**LONDON BOROUGH OF HARROW**  
 PLACE DIRECTORATE TRANSPORTATION  
 P.O. Box 1362 Harrow, Middlesex. HA3 3RL Tel: 020 8863 5611

A	ORIGINAL ISSUE - FOR CONSULTATION	Sept 2024
Designation	Details of Revision	Date
Project	Local Safety Parking Programme	
Title	Bodmin Close	
Scale	Drawn SN	Checked
NTS	Date 01/09/2024	
Drawing no	T/DWG/001525-2	
Autocad file D:\TRAFFIC\Projects\TPR0043 HAR Local Safety Parking Schemes (Problem Streets)\_2024-25\LSSP Batch 3\Stage 1 Dwg\Batch 3 Dwg.dwg		





**NOTES:**

Proposed extension of 'at any time' waiting restrictions (double yellow lines) ====

Existing Double yellow lines =====

This map is reproduced from or based upon Ordnance Survey material with the permission of Ordnance Survey on behalf of the Controller of Her Majesty's Stationary Office (C) Crown copyright. Unauthorised reproduction infringes Crown Copyright and may lead to prosecution or civil proceedings. London Borough of Harrow 100019206.

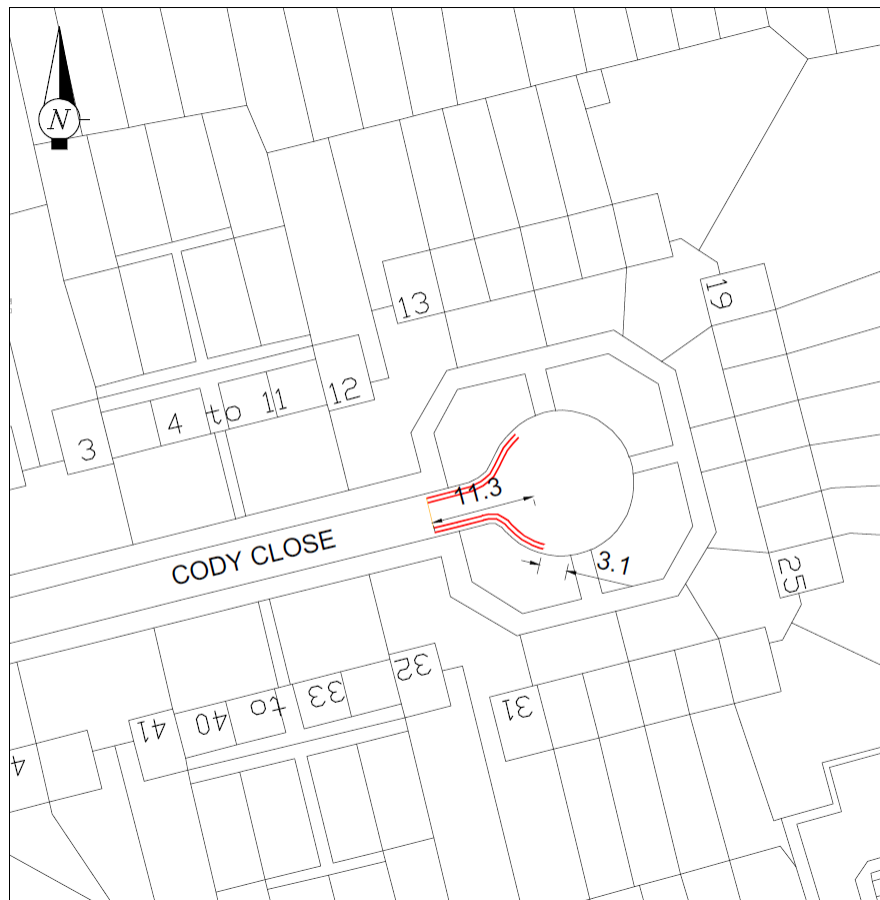
 **LONDON BOROUGH OF HARROW**

**PLACE DIRECTORATE**  
TRANSPORTATION

P.O. Box 1362  
Harrow, Middlesex. HA3 3RL  
Tel: 020 8863 5611

A	ORIGINAL ISSUE - FOR CONSULTATION	Sept 2024
Designation/Details of Revision		Date
Project <b>Local Safety Parking Programme</b>		
Title <b>Brookside Close</b>		
Scale NTS	Drawn TB	Checked
	Date 01/09/2024	
Drawing no T/DWG/001525/3		

Autocad file  
D:\TRAFFIC\Projects\TPR0043 HAR Local Safety Parking Schemes (Problem Streets)\\_2024-25\LSSP Batch 3\Stage 1 Dwg\Batch 3 Dwg.dwg



**NOTES:**

Proposed 'at any time' waiting restrictions (double yellow lines) ====

This map is reproduced from or based upon Ordnance Survey material with the permission of Ordnance Survey on behalf of the Controller of Her Majesty's Stationary Office (C) Crown copyright. Unauthorised reproduction infringes Crown Copyright and may lead to prosecution or civil proceedings. London Borough of Harrow 100019206.

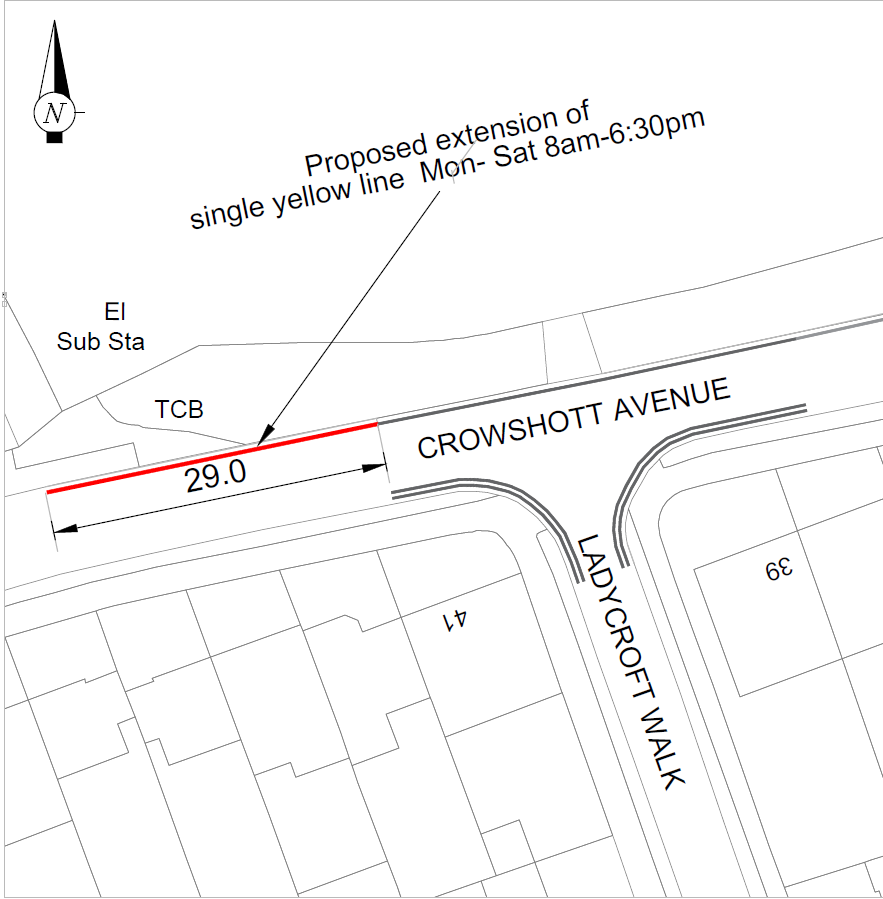
 **LONDON BOROUGH OF HARROW**

**PLACE DIRECTORATE**  
TRANSPORTATION

P.O. Box 1362  
Harrow, Middlesex. HA3 3RL  
Tel: 020 8863 5611

A	ORIGINAL ISSUE - FOR CONSULTATION	Sept 2024
Designation/Details of Revision		Date
Project <b>Local Safety Parking Programme</b>		
Title <b>Cody Close</b>		
Scale NTS	Drawn SN	Checked
	Date 01/09/2024	
Drawing no T/DWG/001525/4		

Autocad file  
D:\TRAFFIC\Projects\TPR0043 HAR Local Safety Parking Schemes (Problem Streets)\\_2024-25\LSSP Batch 3\Stage 1 Dwg\Batch 3 Dwg.dwg



**NOTES:**

Proposed extension of single yellow line restriction ———

Existing single yellow line waiting restriction ———

Existing "at any time" waiting restrictions (double yellow lines) =====

This map is reproduced from or based upon Ordnance Survey material with the permission of Ordnance Survey on behalf of the Controller of Her Majesty's Stationery Office (c) Crown copyright. Unauthorised reproduction infringes Crown Copyright and may lead to prosecution or civil proceedings. London Borough of Harrow 100019206.

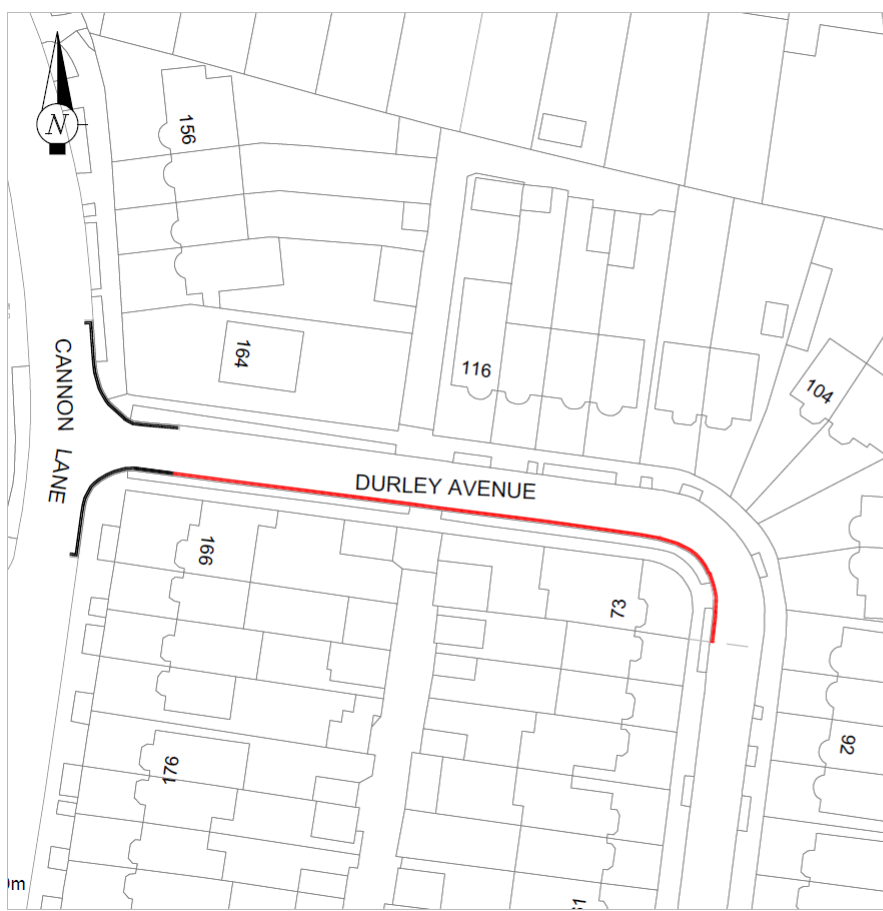
 **LONDON BOROUGH OF HARROW**

PLACE DIRECTORATE  
TRANSPORTATION

P.O. Box 1362  
Harrow, Middlesex. HA3 3RL  
Tel: 020 8863 5611

A	ORIGINAL ISSUE – FOR CONSULTATION	Jan 2025
Designation		Details of Revision
Project		Date
Local Safety Parking Programme		
Title		
Crowshott Avenue		
Scale	Drawn SN	Checked
NTS	Date	January 25
Drawing no T/DWG/001525-16		

Autocad file  
D:\TRAFFIC\...Projects\TPR0043 HAR Local Safety Parking Schemes (Problem Streets)\\_2024-25\LSPP Batch 3\Stage 1 Dwg\Batch 3 Dwg Without Dims.dwg



**NOTES:**

Proposed extension of "at any time" waiting restrictions (double yellow lines) =====

Existing "at any time" waiting restrictions (double yellow lines) =====

This map is reproduced from or based upon Ordnance Survey material with the permission of Ordnance Survey on behalf of the Controller of Her Majesty's Stationery Office (c) Crown copyright. Unauthorised reproduction infringes Crown Copyright and may lead to prosecution or civil proceedings. London Borough of Harrow 100019206.

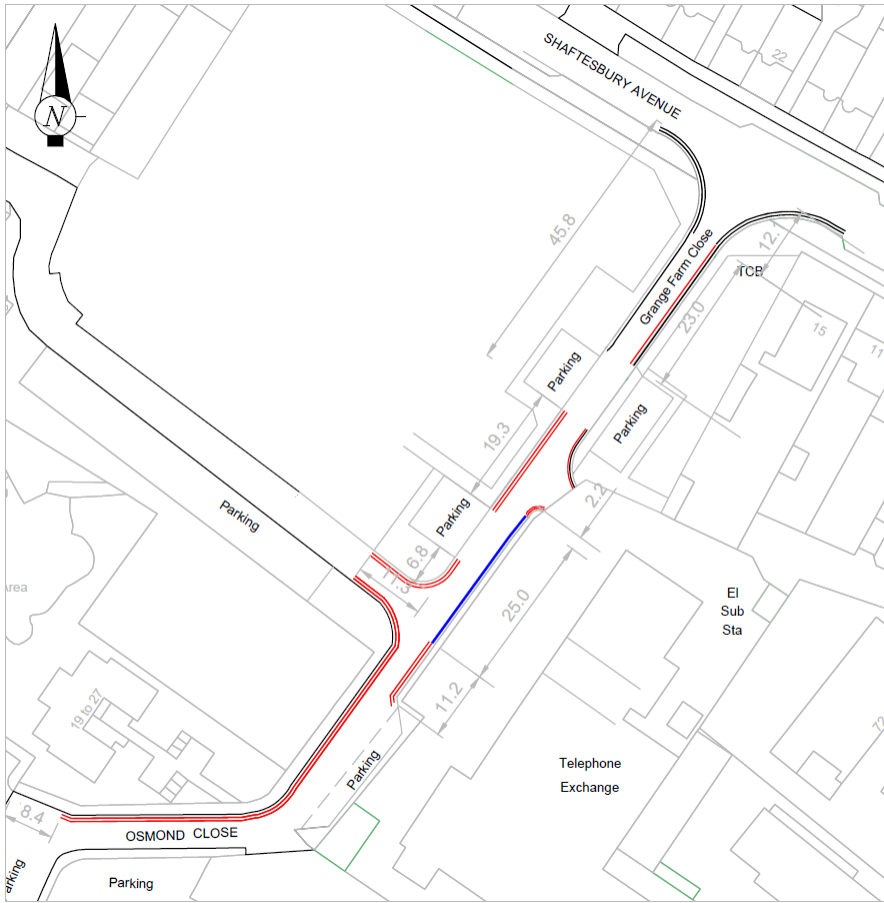
 **LONDON BOROUGH OF HARROW**

PLACE DIRECTORATE  
TRANSPORTATION

P.O. Box 1362  
Harrow, Middlesex. HA3 3RL  
Tel: 020 8863 5611

A	ORIGINAL ISSUE – FOR CONSULTATION	Aug 2024
Designation		Details of Revision
Project		Date
Local Safety Parking Programme		
Title		
Durley Avenue		
Scale	Drawn TB	Checked
NTS	Date	September 24
Drawing no T/DWG/001525/5		

Autocad file  
D:\TRAFFIC\...Projects\TPR0043 HAR Local Safety Parking Schemes (Problem Streets)\\_2024-25\LSPP Batch 3\Stage 1 Dwg\Batch 3 Dwg.dwg



Proposed double yellow lines 

Proposed conversion of existing waiting restrictions from Mon to Sat, 8am- 6:30PM (single yellow lines) to 'at any time' (double yellow lines) 

Proposed single yellow line waiting restrictions from Mon to Sat, 8am- 6:30PM 

Existing single Yellow Line. 

Existing Double Yellow Lines. 

This map is reproduced from or based upon Ordnance Survey material with the permission of Ordnance Survey on behalf of the Controller of Her Majesty's Stationery Office (C) Crown copyright. Unauthorised reproduction infringes Crown Copyright and may lead to prosecution or civil proceedings. London Borough of Harrow 100019205.

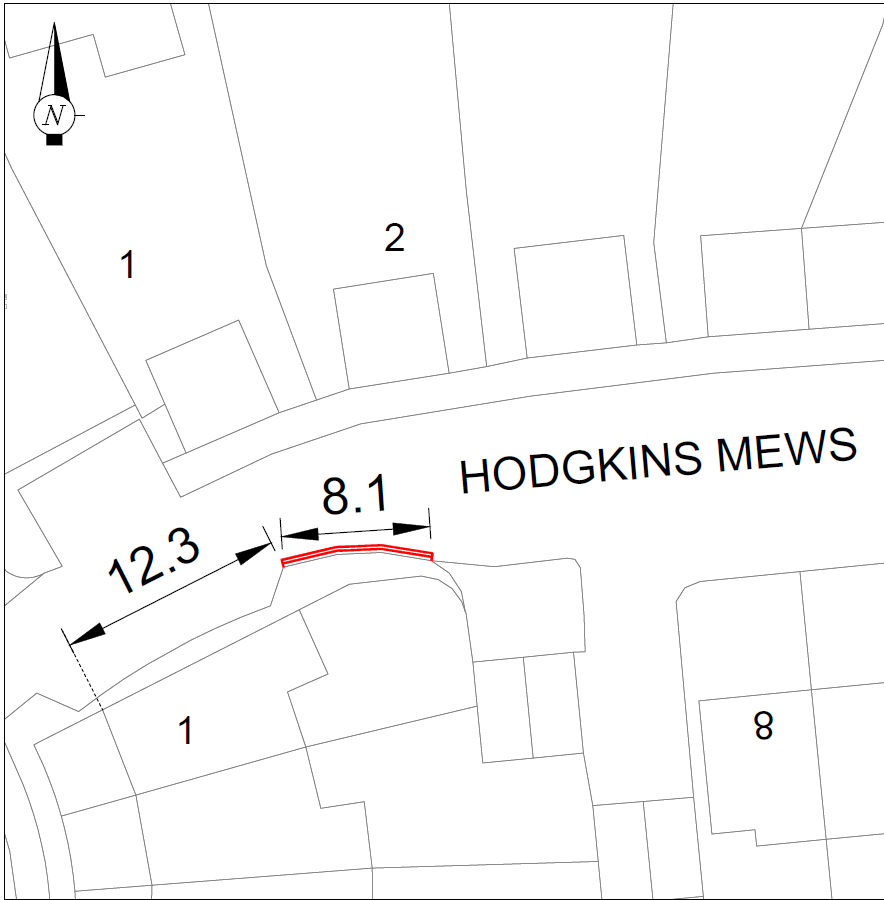


**LONDON BOROUGH OF HARROW**

PLACE DIRECTORATE  
TRANSPORTATION

P.O. Box 1362  
Harrow, Middlesex, HA3 3RL  
Tel: 020 8863 5611

A	ORIGINAL ISSUE – FOR CONSULTATION	Sept 2024
Designation	added Dimension	Date 23.1.25
Project	Local Safety Parking Programme	
Title	Grange Farm - Osmond Close	
Scale NTS	Drawn TB	Checked SN
	Date 23/01/2025	
Drawing no T/DWG/001525-7A		
Autocad file D:\TRAFFIC\...Projects\TPR0043 HAR Local Safety Parking Schemes (Problem Streets)\_2024-25\LSSP Batch 3\Stage 1 Dwg\Batch 3 Dwg.dwg		



Proposed extension of 'at any time' waiting restrictions (double yellow lines) 

This map is reproduced from or based upon Ordnance Survey material with the permission of Ordnance Survey on behalf of the Controller of Her Majesty's Stationery Office (C) Crown copyright. Unauthorised reproduction infringes Crown Copyright and may lead to prosecution or civil proceedings. London Borough of Harrow 100019205.

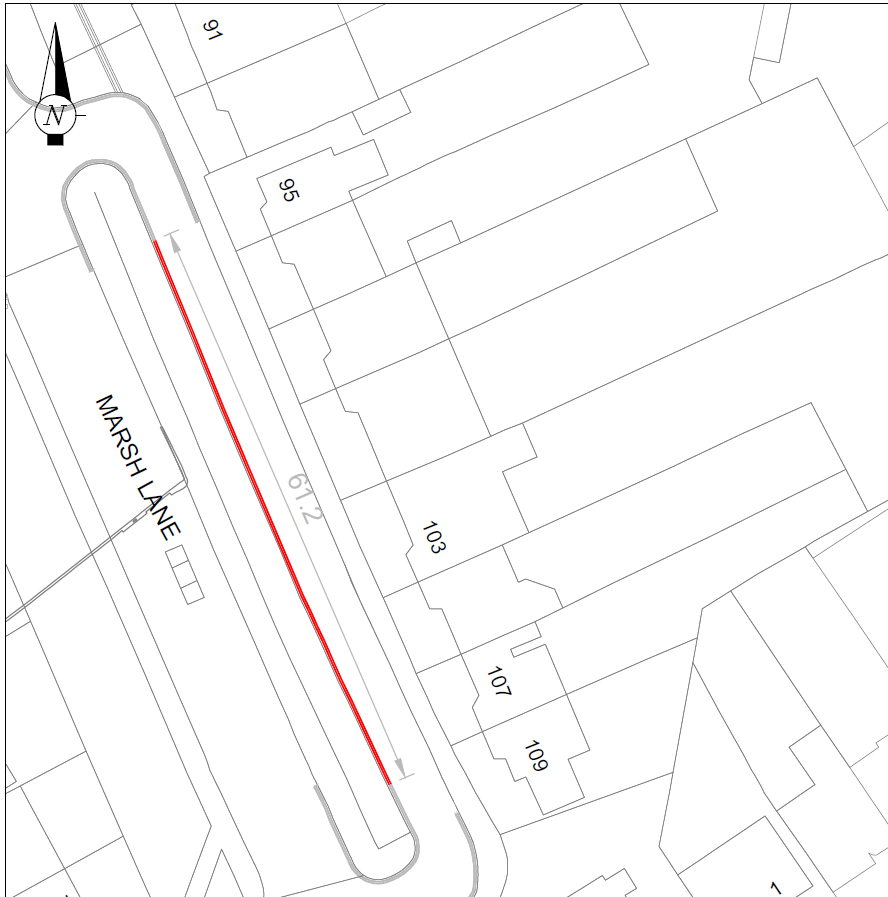


**LONDON BOROUGH OF HARROW**

PLACE DIRECTORATE  
TRANSPORTATION

P.O. Box 1362  
Harrow, Middlesex, HA3 3RL  
Tel: 020 8863 5611

A	ORIGINAL ISSUE – FOR CONSULTATION	Sept 2024
Designation	Details of Revision	Date
Project	Local Safety Parking Programme	
Title	Hodgkins Mews	
Scale NTS	Drawn TB	Checked SN
	Date 01/09/2024	
Drawing No T/DWG/001525-6		
Autocad file D:\TRAFFIC\...Projects\TPR0043 HAR Local Safety Parking Schemes (Problem Streets)\_2024-25\LSSP Batch 3\Stage 1 Dwg\Batch 3 Dwg.dwg		



**NOTES:**

Proposed extension of 'at any time' waiting restrictions (double yellow lines) =====

Existing "at any time" waiting restrictions (double yellow lines) =====

This map is reproduced from or based upon Ordnance Survey material with the permission of Ordnance Survey on behalf of the Controller of Her Majesty's Stationery Office (c) Crown copyright. Unauthorised reproduction infringes Crown Copyright and may lead to prosecution or civil proceedings. London Borough of Harrow 100019206.


**LONDON BOROUGH OF HARROW**

**PLACE DIRECTORATE**  
 TRANSPORTATION
 
 P.O. Box 1362  
 Harrow, Middlesex, HA3 3RL  
 Tel: 020 8863 5611

A	ORIGINAL ISSUE – FOR CONSULTATION	Sept 2024
---	-----------------------------------	-----------

Designation Details of Revision Date

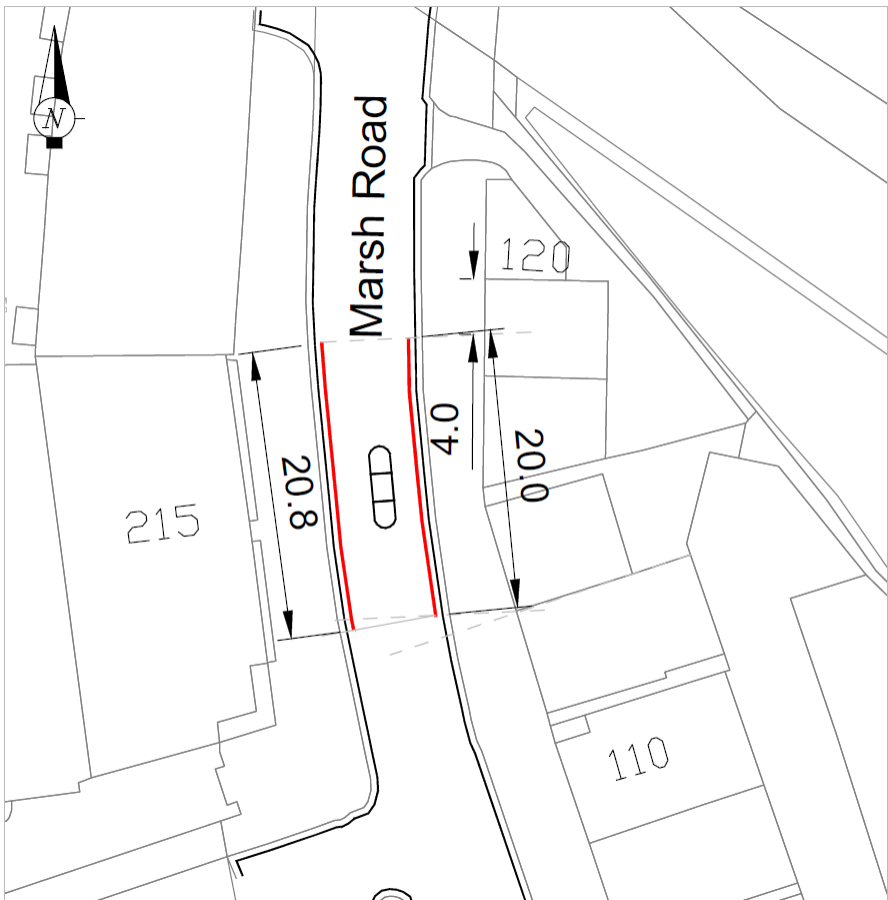
Project **Local Safety Parking Programme**

Title **Marsh Lane**

Scale	Drawn TB	Checked
NTS	Date September 24	

Drawing no T/DWG/001525-10

Autocad file  
 D:\TRAFFIC\...Projects\TPR0043 HAR Local Safety Parking Schemes (Problem Streets)\\_2024-25\LSSP Batch 3\Stage 1 Dwg\Batch 3 Dwg.dwg



**NOTES:**

Proposed conversion of existing waiting restrictions from Mon to Fri, 11am-Noon (single yellow lines) to 'at any time' (double yellow lines) =====

Existing single yellow line Mon-Sat, 8.30am - 6.30pm =====

This map is reproduced from or based upon Ordnance Survey material with the permission of Ordnance Survey on behalf of the Controller of Her Majesty's Stationery Office (c) Crown copyright. Unauthorised reproduction infringes Crown Copyright and may lead to prosecution or civil proceedings. London Borough of Harrow 100019206.


**LONDON BOROUGH OF HARROW**

**PLACE DIRECTORATE**  
 TRANSPORTATION
 
 P.O. Box 1362  
 Harrow, Middlesex, HA3 3RL  
 Tel: 020 8863 5611

A	ORIGINAL ISSUE – FOR CONSULTATION	Aug 2024
---	-----------------------------------	----------

Designation Details of Revision Date

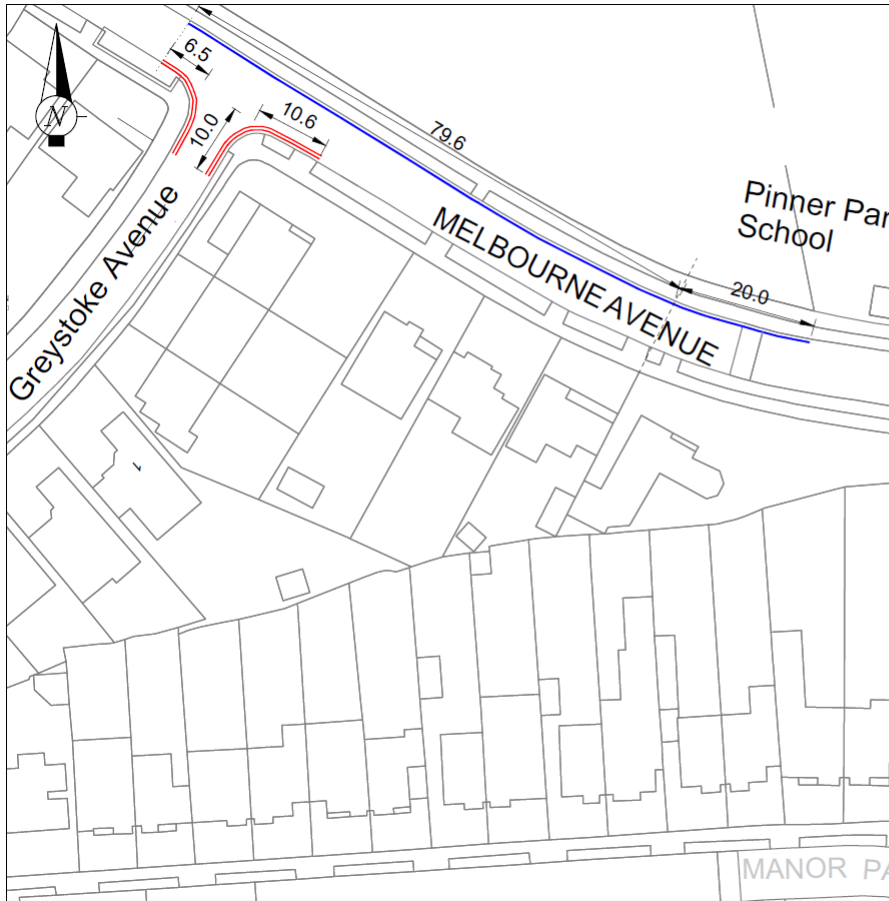
Project **Local Safety Parking Programme**

Title **Marsh Road**

Scale	Drawn SN	Checked
NTS	Date 01/07/2024	

Drawing no T/DWG/001525-9

Autocad file  
 D:\TRAFFIC\...Projects\TPR0043 HAR Local Safety Parking Schemes (Problem Streets)\\_2024-25\LSSP Batch 3\Stage 1 Dwg\Batch 3 Dwg.dwg

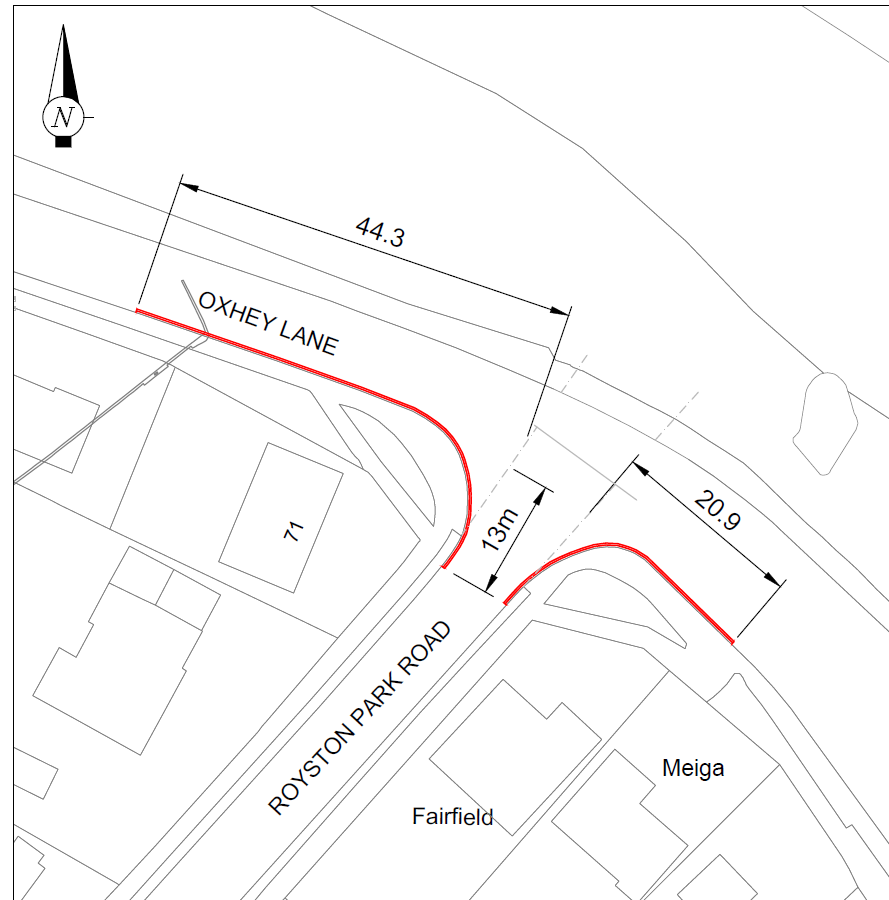


**NOTES:**  
 Proposed 'at any time' waiting restrictions (double yellow lines) =====  
 Proposed single yellow line waiting restrictions Mon-Sat 8am - 6:30PM =====

This map is reproduced from or based upon Ordnance Survey material with the permission of Ordnance Survey on behalf of the Controller of Her Majesty's Stationery Office (c) Crown copyright. Unauthorised reproduction infringes Crown Copyright and may lead to prosecution or civil proceedings. London Borough of Harrow 100019206.

**LONDON BOROUGH OF HARROW**  
 PLACE DIRECTORATE TRANSPORTATION P.O. Box 1362 Harrow, Middlesex, HA3 3RL Tel: 020 8863 5611

A	ORIGINAL ISSUE – FOR CONSULTATION	Nov 2024
Designation	Details of Revision	Date
Project	Local Safety Parking Programme	
Title	Melbourne Avenue & Greystoke Avenue	
Scale	Drawn SN	Checked
NTS	Date 01/11/2024	
Drawing no	T/DWG/005125-8	
Autocad file D:\TRAFFIC\...Projects\TPR0043 HAR Local Safety Parking Schemes (Problem Streets)\_2024-25\LSSP Batch 4\Batch 4 Dwg.dwg		



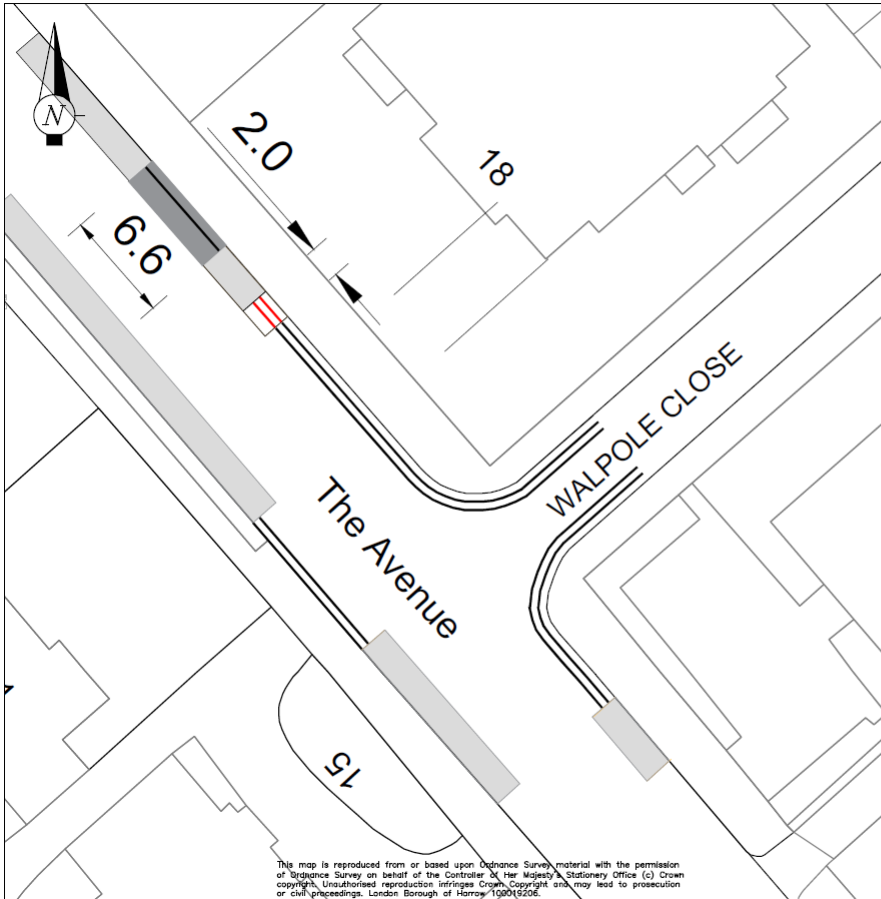
**NOTES:**  
 Proposed extension of 'at any time' waiting restrictions (double yellow lines) =====

This map is reproduced from or based upon Ordnance Survey material with the permission of Ordnance Survey on behalf of the Controller of Her Majesty's Stationery Office (c) Crown copyright. Unauthorised reproduction infringes Crown Copyright and may lead to prosecution or civil proceedings. London Borough of Harrow 100019206.

**LONDON BOROUGH OF HARROW**  
 PLACE DIRECTORATE TRANSPORTATION P.O. Box 1362 Harrow, Middlesex, HA3 3RL Tel: 020 8863 5611

A	ORIGINAL ISSUE – FOR CONSULTATION	Sept 2024
Designation	Details of Revision	Date
Project	Local Safety Parking Programme	
Title	Royston Park Road JCT with Oxhey Lane	
Scale	Drawn TB	Checked
NTS	Date September 24	
Drawing no	T/DWG/001523-12	
Autocad file D:\TRAFFIC\...Projects\TPR0043 HAR Local Safety Parking Schemes (Problem Streets)\_2024-25\LSSP Batch 3\Stage 1 Dwg\Batch 3 Dwg.dwg		





Existing waiting restrictions (double yellow lines)

Proposed conversion of existing resident bay to double yellow lines.

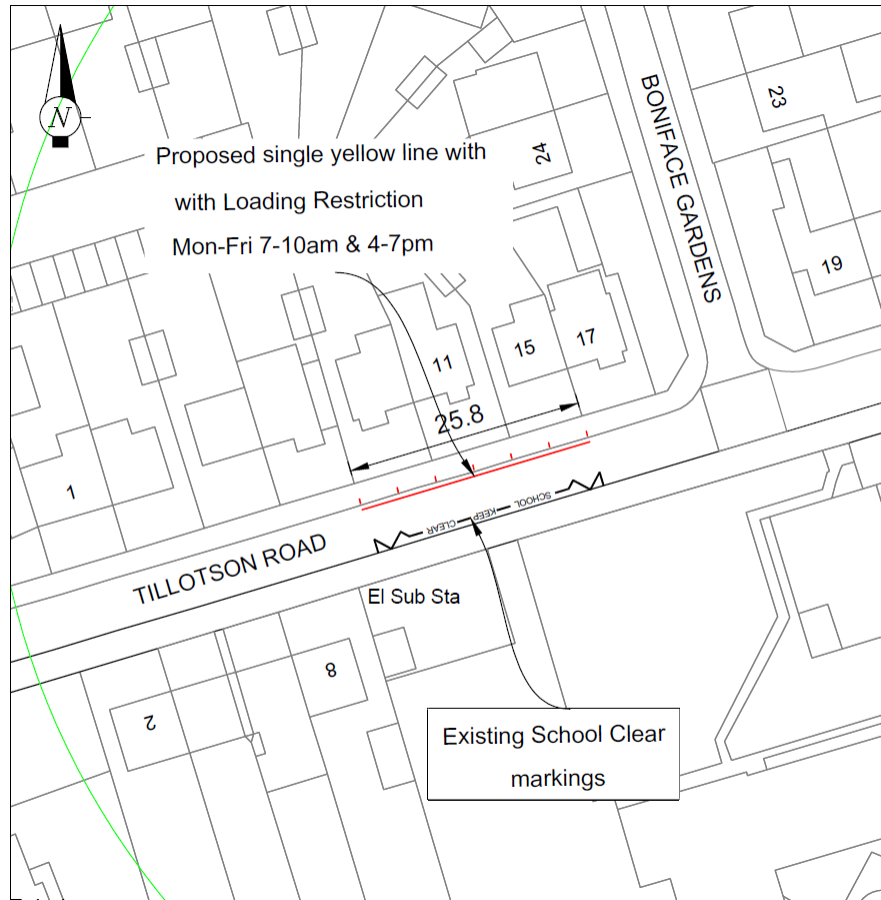
Proposed conversion of existing single yellow line to resident bay.

**LONDON BOROUGH OF HARROW**

PLACE DIRECTORATE TRANSPORTATION P.O. Box 1362 Harrow, Middlesex. HA3 3RL Tel: 020 8863 5611

A	ORIGINAL ISSUE – FOR CONSULTATION	Sept 2024
Designation	Details of Revision	Date
Project	Local Safety Parking Programme	
Title	The Avenue	
Scale	Drawn SN	Checked
NTS	Date Sept 2024	
Drawing no T/DWG/001525-14		
Autocad file D:\TRAFFIC\...Projects\TPR0043 HAR Local Safety Parking Schemes (Problem Streets)\_2024-25\LSSP Batch 3\Stage 1 Dwg\Batch 3 Dwg.dwg		

This map is reproduced from or based upon Ordnance Survey material with the permission of Ordnance Survey on behalf of the Controller of Her Majesty's Stationery Office (c) Crown copyright. Unauthorised reproduction infringes Crown Copyright and may lead to prosecution or civil proceedings. London Borough of Harrow 100019206.



**NOTES:**

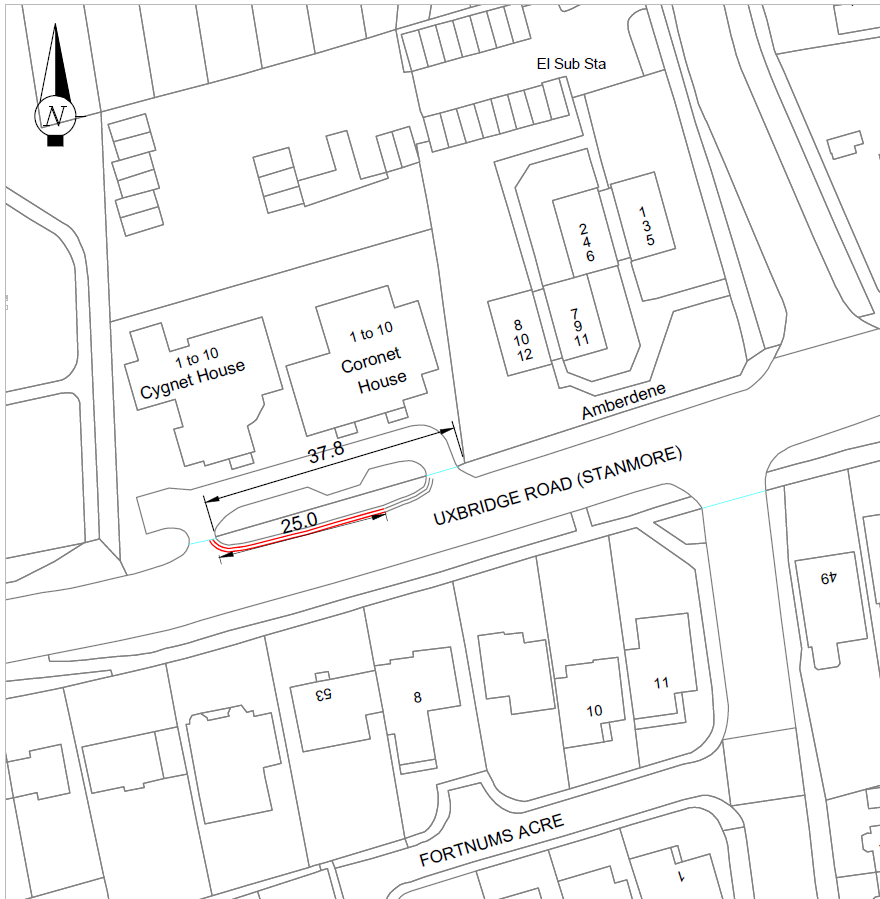
Proposed single yellow line with loading restriction

This map is reproduced from or based upon Ordnance Survey material with the permission of Ordnance Survey on behalf of the Controller of Her Majesty's Stationery Office (c) Crown copyright. Unauthorised reproduction infringes Crown Copyright and may lead to prosecution or civil proceedings. London Borough of Harrow 100019206.

**LONDON BOROUGH OF HARROW**

PLACE DIRECTORATE TRANSPORTATION P.O. Box 1362 Harrow, Middlesex. HA3 3RL Tel: 020 8863 5611

A	ORIGINAL ISSUE – FOR CONSULTATION	Aug 2024
Designation	Details of Revision	Date
Project	Local Safety Parking Programme	
Title	Tillotson Road	
Scale	Drawn SN	Checked
NTS	Date 01/09/2024	
Drawing no T/DWG/001525-13		
Autocad file D:\TRAFFIC\...Projects\TPR0043 HAR Local Safety Parking Schemes (Problem Streets)\_2024-25\LSSP Batch 3\Stage 1 Dwg\Batch 3 Dwg.dwg		



**NOTES:**

- Proposed 'at any time' waiting restrictions (double yellow lines) 
- Existing Double yellow lines 
- Boundary- Private land 

This map is reproduced from or based upon Ordnance Survey material with the permission of Ordnance Survey on behalf of the Controller of Her Majesty's Stationery Office (c) Crown copyright. Unauthorised reproduction infringes Crown Copyright and may lead to prosecution or civil proceedings. London Borough of Harrow 100019206.



**LONDON BOROUGH OF HARROW**

**PLACE DIRECTORATE** TRANSPORTATION P.O. Box 1362  
Harrow, Middlesex. HA3 3RL  
Tel: 020 8863 5611

A	ORIGINAL ISSUE – FOR CONSULTATION	Sept 2024
Designation/Details of Revision		Date
Project <b>Local Safety Parking Programme</b>		
Title <b>Uxbridge Road Cygnet &amp; Coronet House</b>		
Scale	NTS	Drawn TB
		Date 01/09/2024
Drawing no T/DWG/001525/3		
Autocad file D:\TRAFFIC\Projects\NTPR0043 HAR Local Safety Parking Schemes (Problem Streets)\_2024-25\LSSP Batch 3\Stage 1 DWG\Batch 3 DWG.dwg		